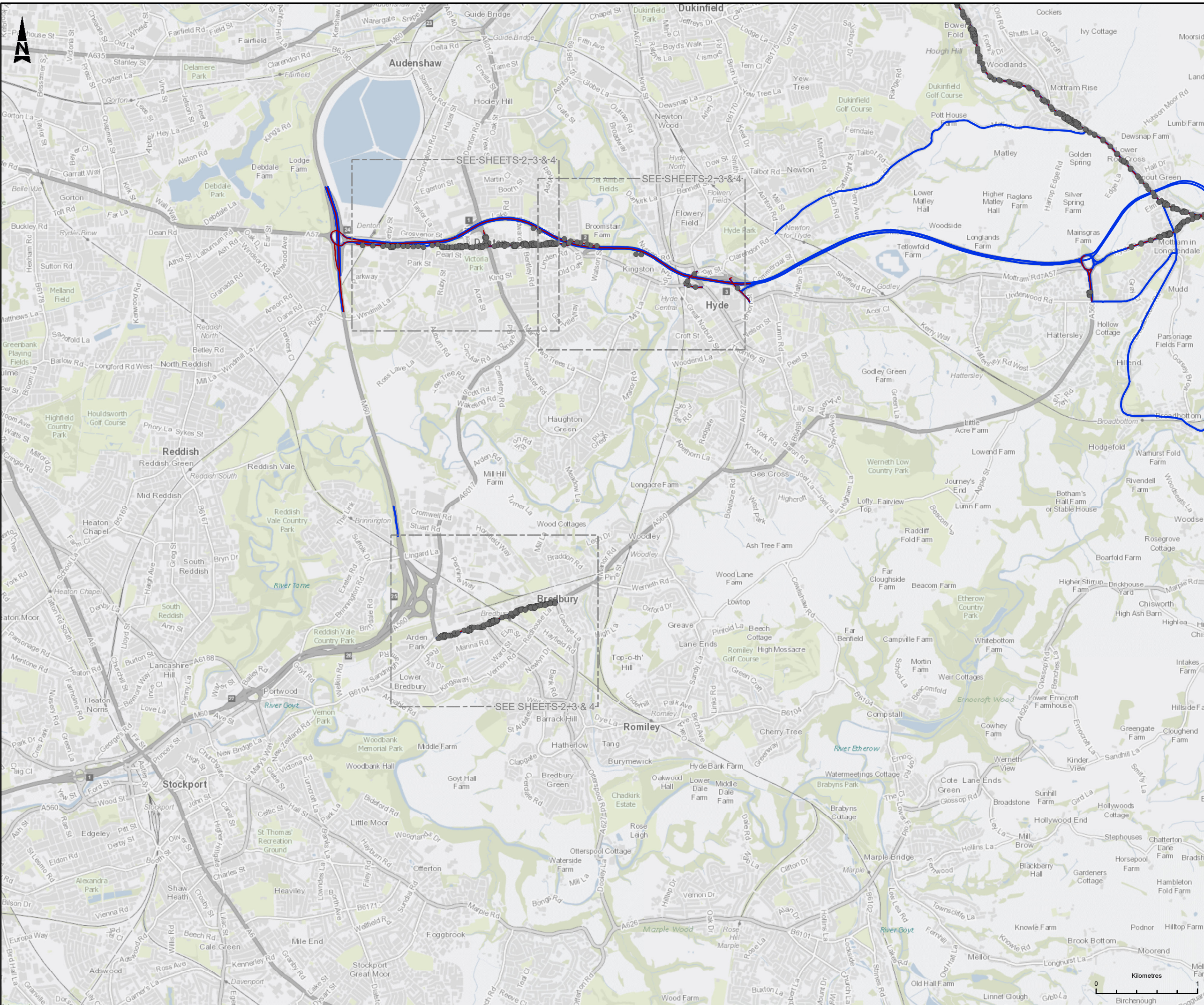


**A57 Link Roads  
TR010034**

**6.4 Environmental Statement  
Figure 5.4 Air Quality EU Compliance Risk  
Assessment**

APFP Regulation 5(2)(a)

Planning Act 2008 Infrastructure Planning (Applications: Prescribed  
Forms and Procedure) Regulations 2009

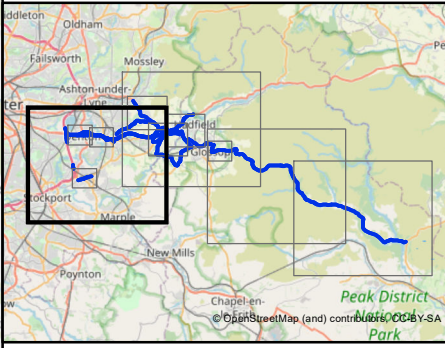


- LEGEND**
- MODELLED QUALIFYING FEATURES AND PUBLIC ACCESS
  - DEFRA PCM LINKS COINCIDING WITH ROADS MEETING THE DMRB LA105 TRAFFIC SCREENING CRITERIA
  - ROADS MEETING DMRB LA105 TRAFFIC SCREENING CRITERIA

SEE SHEETS 2, 3 & 4

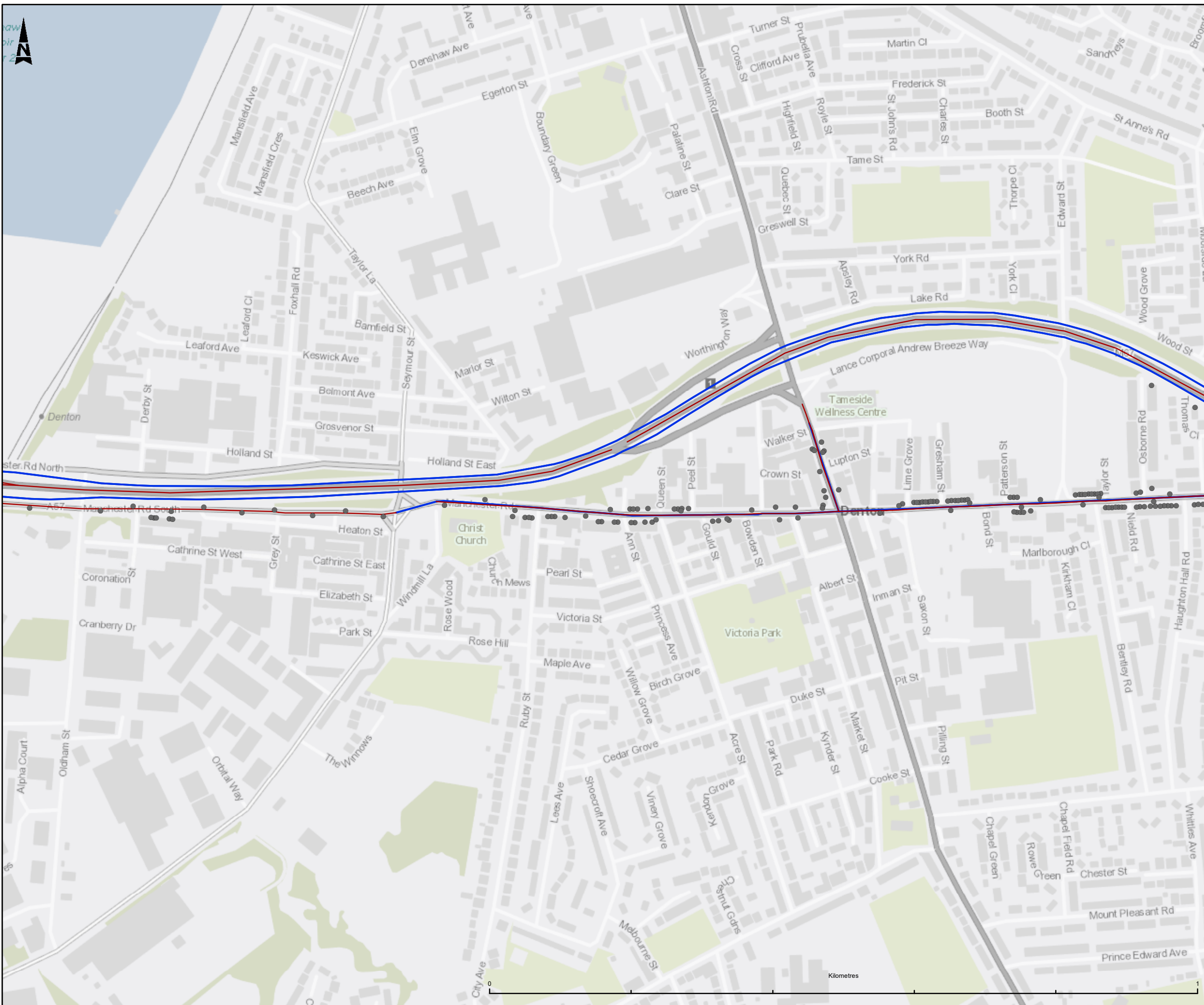
SEE SHEETS 2, 3 & 4

SEE SHEETS 2, 3 & 4

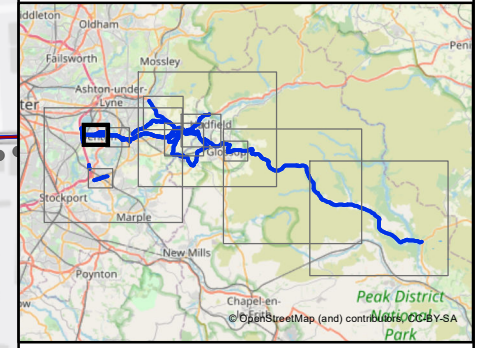


This map is reproduced from Ordnance Survey material with the permission of Ordnance Survey on behalf of the controller of Her Majesty's Stationery Office. © Crown Copyright. Unauthorised reproduction infringes Crown copyright and may lead to prosecution or civil proceedings. CLIENT NAME: Highways England LICENCE NUMBER: 100030649

Description			
Status	Revision	Issue Date	
Description			
Status	Revision	Issue Date	
Description			
Status	Revision	Issue Date	
Description	DCO SUBMISSION		
Status	A4	Revision	P01
Issue Date	02/06/21		
Drawn	SD	Checked	MDL/SR
Reviewed	LY	Authorised	MR
Drawing Suitability	DCO SUBMISSION		Status
			A4
Scheme Name			
A57 LINK ROADS			
Drawing Title			
FIGURE 5.4			
AIR QUALITY EU COMPLIANCE RISK			
ASSESSMENT			
SHEET 1 OF 11			
PNS Ref. No.			
TR010034/APP/6.4			
Drawing Number			
HE551473 - BBA - EGN -		Volume	
A57_AL_SCHEME - DR - LE -		060414	
Location		Type	
1		Number	
Scale		Original Size	
1:35,000		A3	
		Rev.	
		P01	



- LEGEND**
- MODELLED QUALIFYING FEATURES AND PUBLIC ACCESS
  - DEFRA PCM LINKS COINCIDING WITH ROADS MEETING THE DMRB LA105 TRAFFIC SCREENING CRITERIA
  - ROADS MEETING DMRB LA105 TRAFFIC SCREENING CRITERIA



This map is reproduced from Ordnance Survey material with the permission of Ordnance Survey on behalf of the controller of Her Majesty's Stationery Office. © Crown Copyright. Unauthorised reproduction infringes Crown copyright and may lead to prosecution or civil proceedings.  
 CLIENT NAME: Highways England LICENCE NUMBER: 100030649

Description			
Status	Revision	Issue Date	
Description			
Status	Revision	Issue Date	
Description			
Status	Revision	Issue Date	
Description DCO SUBMISSION			
Status	A4	Revision	P01
		Issue Date	
		02/06/21	
Drawn	SD	Checked	MDL/SR
Reviewed	LY	Authorised	MR
Drawing Suitability			Status
DCO SUBMISSION			A4

Client

Scheme Name

A57 LINK ROADS

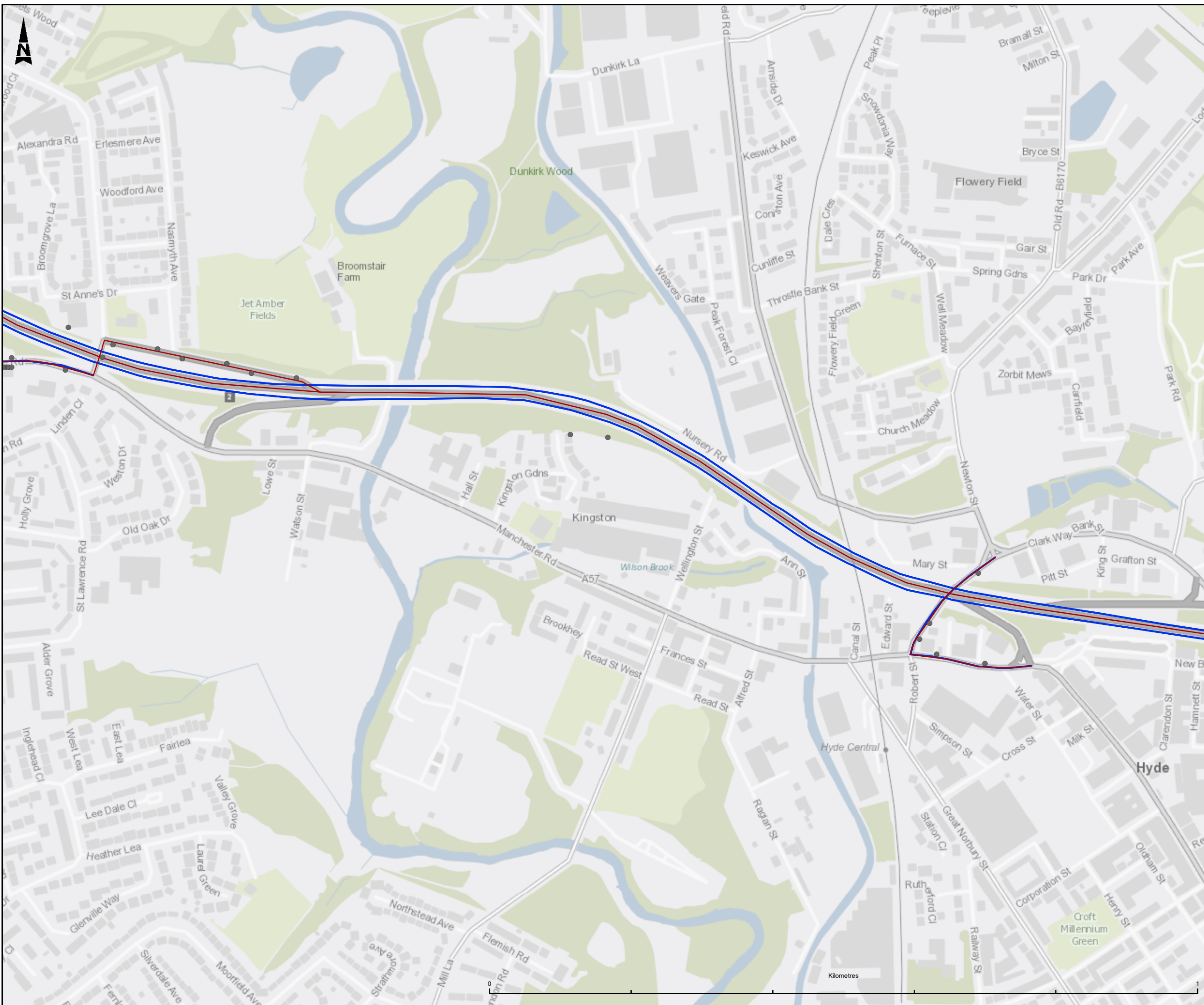
Drawing Title

FIGURE 5.4  
AIR QUALITY EU COMPLIANCE RISK ASSESSMENT  
SHEET 2 OF 11

PNS Ref. No.

TR010034/APP/6.4

Drawing Number	Originator	Volume
HE551473	BBA	EGN
A57_AL_SCHEME	DR	LE
060414		
Location	Type	Role
Scale	1:5,000	Original Size
		Number
		Rev
		P01



- LEGEND**
- MODELLED QUALIFYING FEATURES AND PUBLIC ACCESS
  - DEFRA PCM LINKS COINCIDING WITH ROADS MEETING THE DMRB LA105 TRAFFIC SCREENING CRITERIA
  - ROADS MEETING DMRB LA105 TRAFFIC SCREENING CRITERIA



This map is reproduced from Ordnance Survey material with the permission of Ordnance Survey on behalf of the controller of Her Majesty's Stationery Office. © Crown Copyright. Unauthorised reproduction infringes Crown copyright and may lead to prosecution or civil proceedings.  
 CLIENT NAME: Highways England LICENCE NUMBER: 100030649

Description			
Status	Revision	Issue Date	
Description			
Status	Revision	Issue Date	
Description			
Status	Revision	Issue Date	
Description DCO SUBMISSION			
Status	A4	Revision	P01
		Issue Date	02/06/21
Drawn	SD	Checked	MDL/SR
Reviewed	LY	Authorised	MR
Drawing Suitability			Status
DCO SUBMISSION			A4



Client: **highways england**

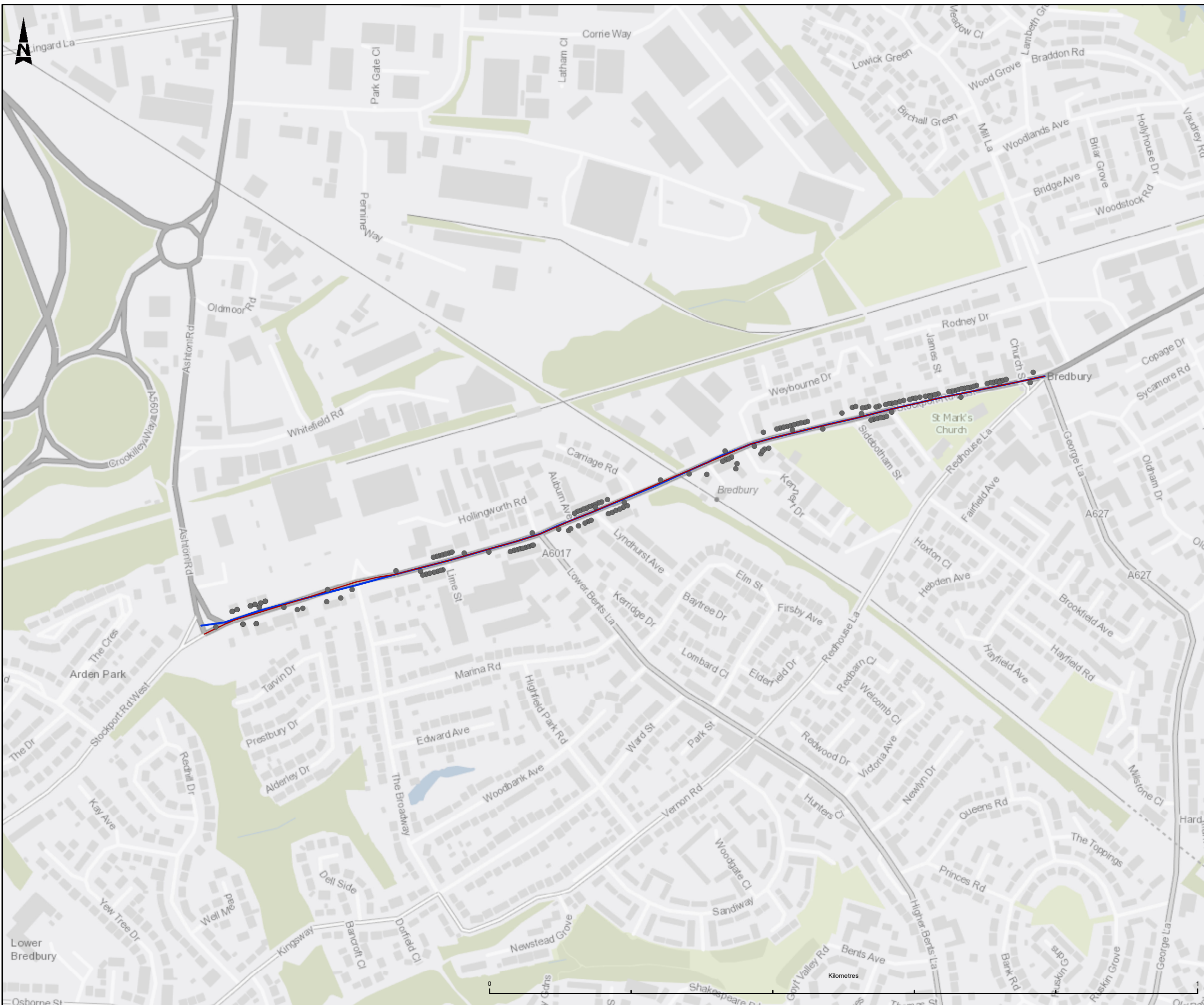
Scheme Name: **A57 LINK ROADS**

Drawing Title: **FIGURE 5.4 AIR QUALITY EU COMPLIANCE RISK ASSESSMENT SHEET 3 OF 11**

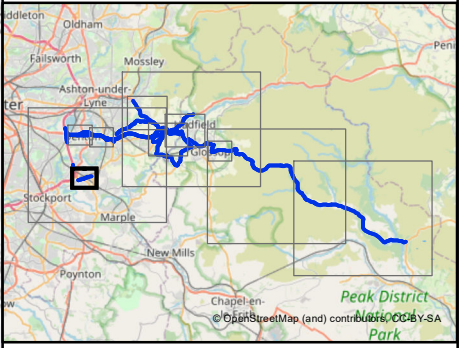
PINS Ref. No.: **TR010034/APP/6.4**

Drawing Number	Originator	Volume
HE551473	BBA	EGN
A57_AL_SCHEME	DR	LE
		Number
		060414

Scale	1:5,000	Original Size	A3	Rev	P01
-------	---------	---------------	----	-----	-----



- LEGEND**
- MODELLED QUALIFYING FEATURES AND PUBLIC ACCESS
  - DEFRA PCM LINKS COINCIDING WITH ROADS MEETING THE DMRB LA105 TRAFFIC SCREENING CRITERIA
  - ROADS MEETING DMRB LA105 TRAFFIC SCREENING CRITERIA



This map is reproduced from Ordnance Survey material with the permission of Ordnance Survey on behalf of the controller of Her Majesty's Stationary Office. © Crown Copyright. Unauthorised reproduction infringes Crown copyright and may lead to prosecution or civil proceedings.  
 CLIENT NAME: Highways England LICENCE NUMBER: 100030649

Description			
Status	Revision	Issue Date	
Description			
Status	Revision	Issue Date	
Description			
Status	Revision	Issue Date	
Description DCO SUBMISSION			
Status	A4	Revision	P01
Issue Date	02/06/21		
Drawn	SD	Checked	MDL/SR
Reviewed	LY	Authorised	MR
Drawing Suitability	DCO SUBMISSION		Status
			A4

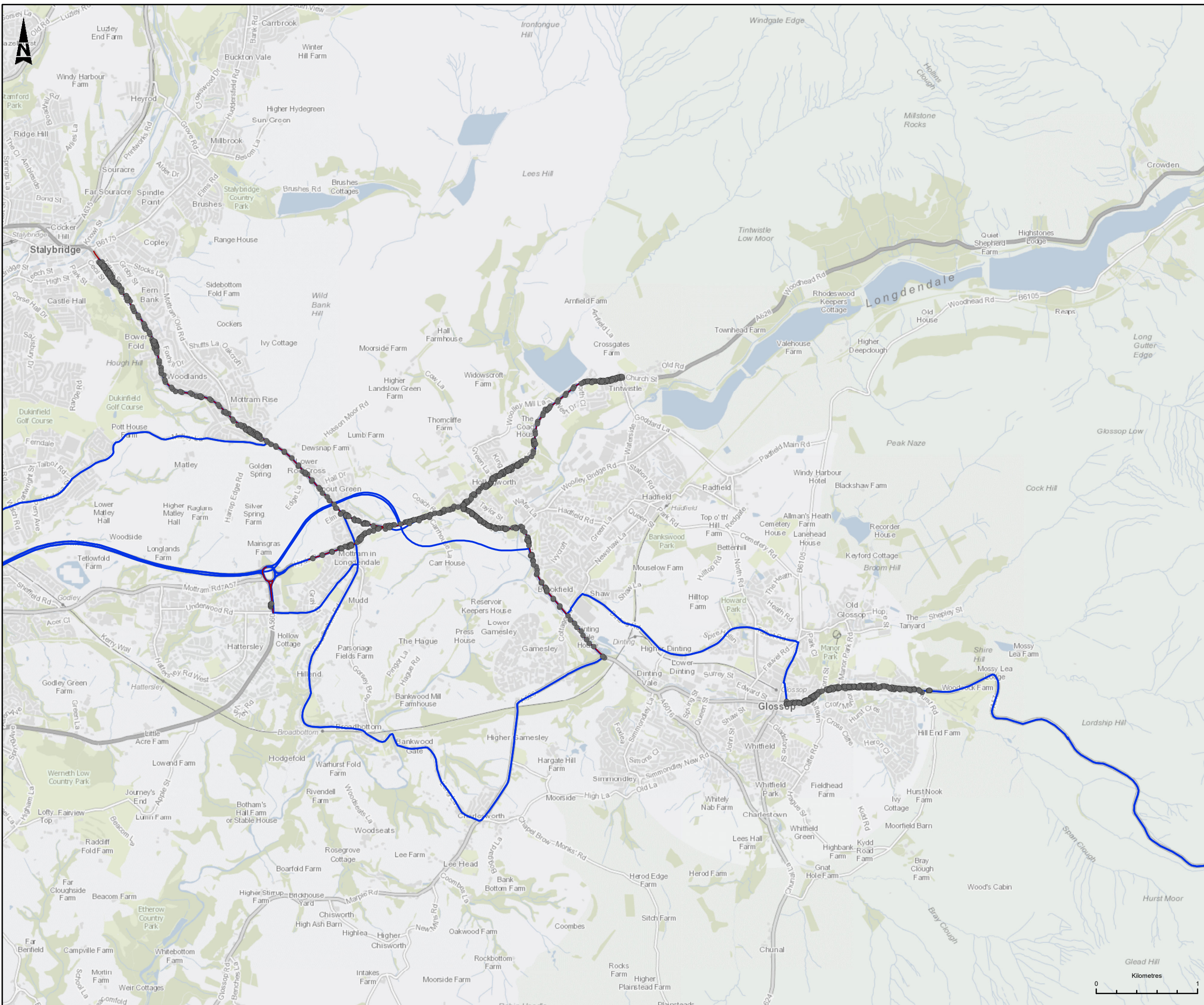


Scheme Name: A57 LINK ROADS

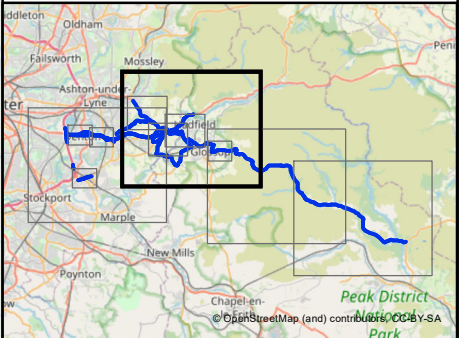
Drawing Title: FIGURE 5.4  
 AIR QUALITY EU COMPLIANCE RISK ASSESSMENT  
 SHEET 4 OF 11

PINS Ref. No.: TR010034/APP/6.4

Drawing Number	HE551473 - BBA - EGN - A57_AL_SCHEME - DR - LE - 060414
Location	Location
Scale	1:5,000
Original Size	A3
Rev	P01



- LEGEND**
- MODELLED QUALIFYING FEATURES AND PUBLIC ACCESS
  - DEFRA PCM LINKS COINCIDING WITH ROADS MEETING THE DMRB LA105 TRAFFIC SCREENING CRITERIA
  - ROADS MEETING DMRB LA105 TRAFFIC SCREENING CRITERIA

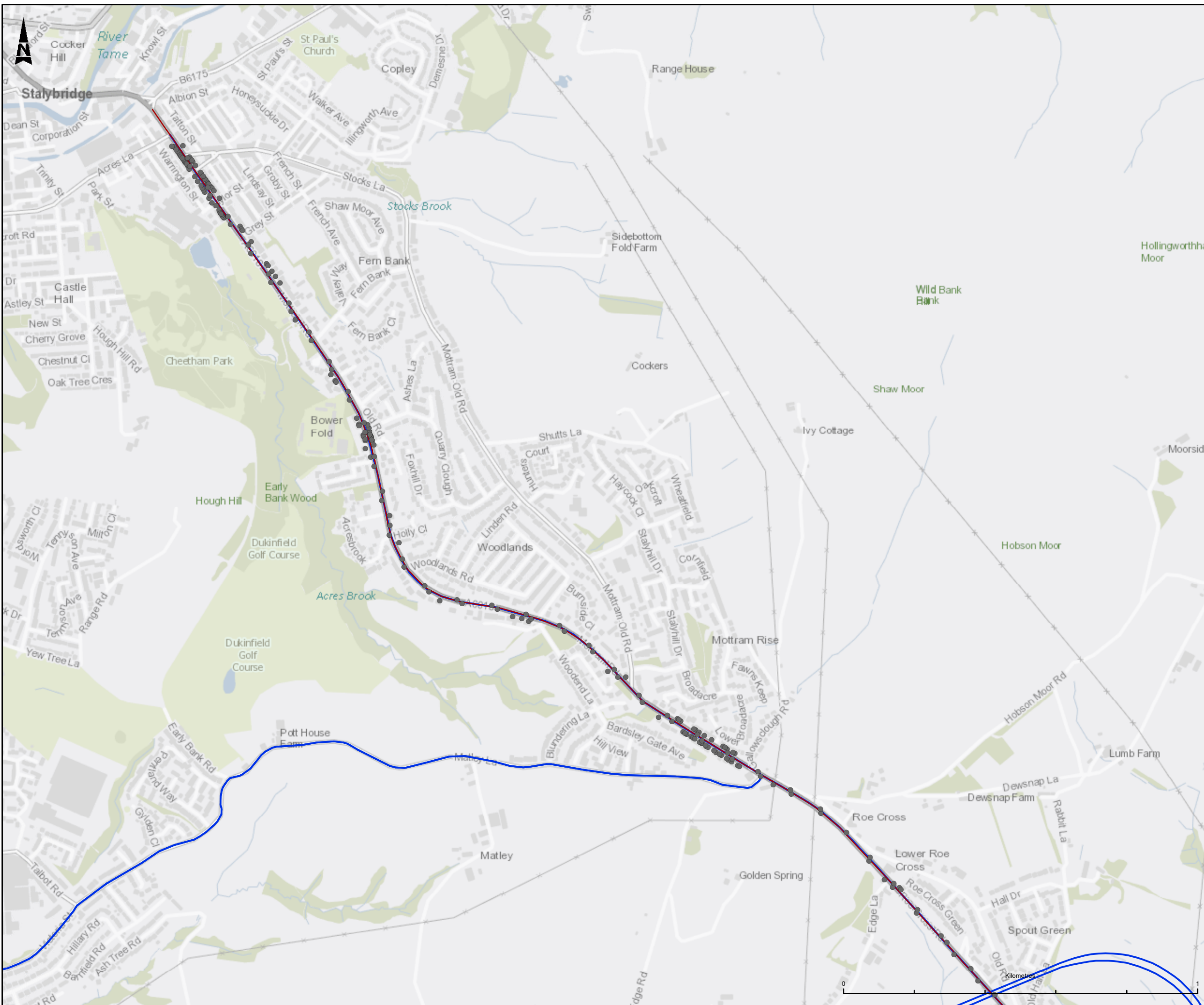


This map is reproduced from Ordnance Survey material with the permission of Ordnance Survey on behalf of the controller of Her Majesty's Stationery Office. © Crown Copyright. Unauthorised reproduction infringes Crown copyright and may lead to prosecution or civil proceedings.  
 CLIENT NAME: Highways England LICENCE NUMBER: 100030649

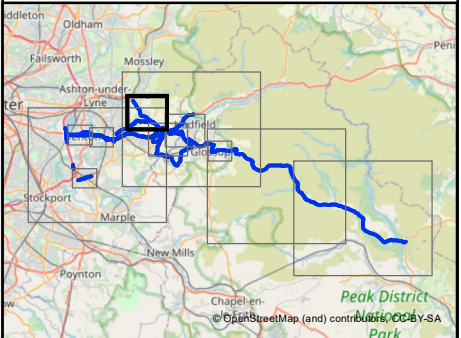
Description			
Status	Revision	Issue Date	
Description			
Status	Revision	Issue Date	
Description			
Status	Revision	Issue Date	
Description DCO SUBMISSION			
Status	A4	Revision	P01
Issue Date		02/06/21	
Drawn	SD	Checked	MDL/SR
Reviewed	LY	Authorised	MR
Drawing Suitability			Status
DCO SUBMISSION			A4



Client			
Scheme Name			
A57 LINK ROADS			
Drawing Title			
FIGURE 5.4 AIR QUALITY EU COMPLIANCE RISK ASSESSMENT SHEET 5 OF 11			
PNS Ref. No.			
TR010034/APP/6.4			
Drawing Number			
Scheme	Originator	Volume	
HE551473	BBA	EGN	
A57_AL_SCHEME	DR	LE - 060414	
Location	Type	Role	Number
Scale	1:35,000	Original Size	A3
Rev:	P01		



- LEGEND**
- MODELLED QUALIFYING FEATURES AND PUBLIC ACCESS
  - DEFRA PCM LINKS COINCIDING WITH ROADS MEETING THE DMRB LA105 TRAFFIC SCREENING CRITERIA
  - ROADS MEETING DMRB LA105 TRAFFIC SCREENING CRITERIA

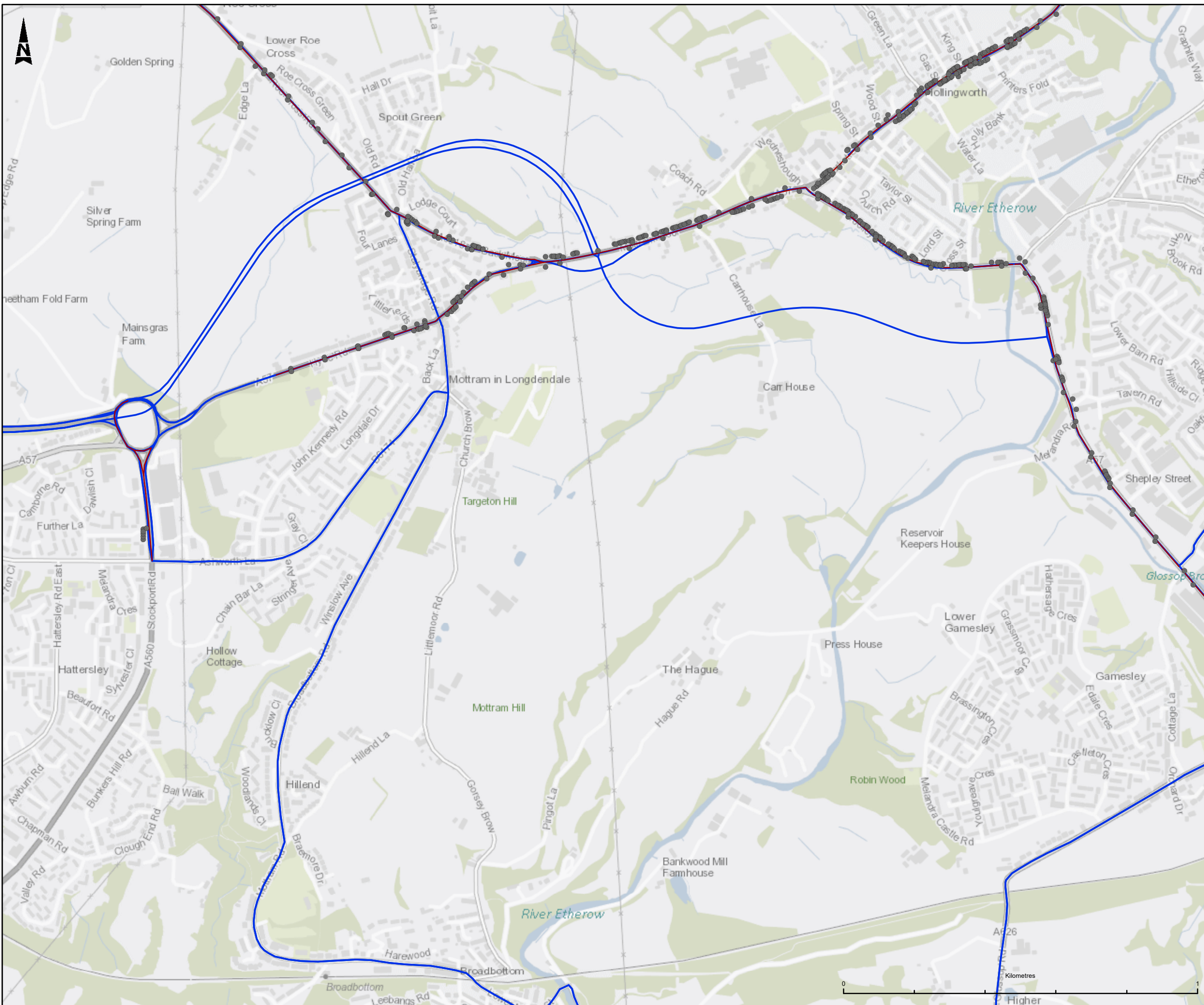


This map is reproduced from Ordnance Survey material with the permission of Ordnance Survey on behalf of the controller of Her Majesty's Stationery Office. © Crown Copyright. Unauthorised reproduction infringes Crown copyright and may lead to prosecution or civil proceedings. CLIENT NAME: Highways England LICENCE NUMBER: 100030649

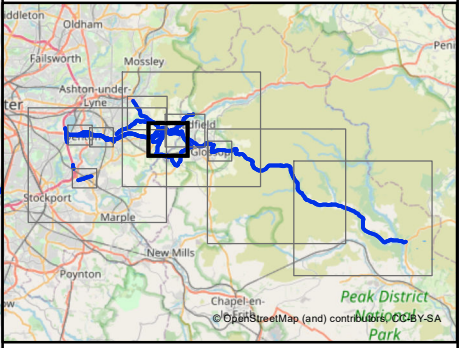
Description			
Status	Revision	Issue Date	
Description			
Status	Revision	Issue Date	
Description			
Status	Revision	Issue Date	
Description DCO SUBMISSION			
Status	A4	Revision	P01
Issue Date		02/06/21	
Drawn	SD	Checked	MDL/SR
Reviewed	LY	Authorised	MR
Drawing Suitability			Status
DCO SUBMISSION			A4



Client			
Scheme Name			
A57 LINK ROADS			
Drawing Title			
FIGURE 5.4 AIR QUALITY EU COMPLIANCE RISK ASSESSMENT SHEET 6 OF 11			
PINS Ref. No.			
TR010034/APP/6.4			
Drawing Number			
Scheme	Originator	Volume	
HE551473	BBA	EGN	
Location	Type	Role	Number
A57_AL_SCHEME	DR	LE	060414
Scale	1:10,000	Original Size	A3
Rev	P01		



- LEGEND**
- MODELLED QUALIFYING FEATURES AND PUBLIC ACCESS
  - DEFRA PCM LINKS COINCIDING WITH ROADS MEETING THE DMRB LA105 TRAFFIC SCREENING CRITERIA
  - ROADS MEETING DMRB LA105 TRAFFIC SCREENING CRITERIA



This map is reproduced from Ordnance Survey material with the permission of Ordnance Survey on behalf of the controller of Her Majesty's Stationery Office. © Crown Copyright. Unauthorised reproduction infringes Crown copyright and may lead to prosecution or civil proceedings. CLIENT NAME: Highways England LICENCE NUMBER: 100030649

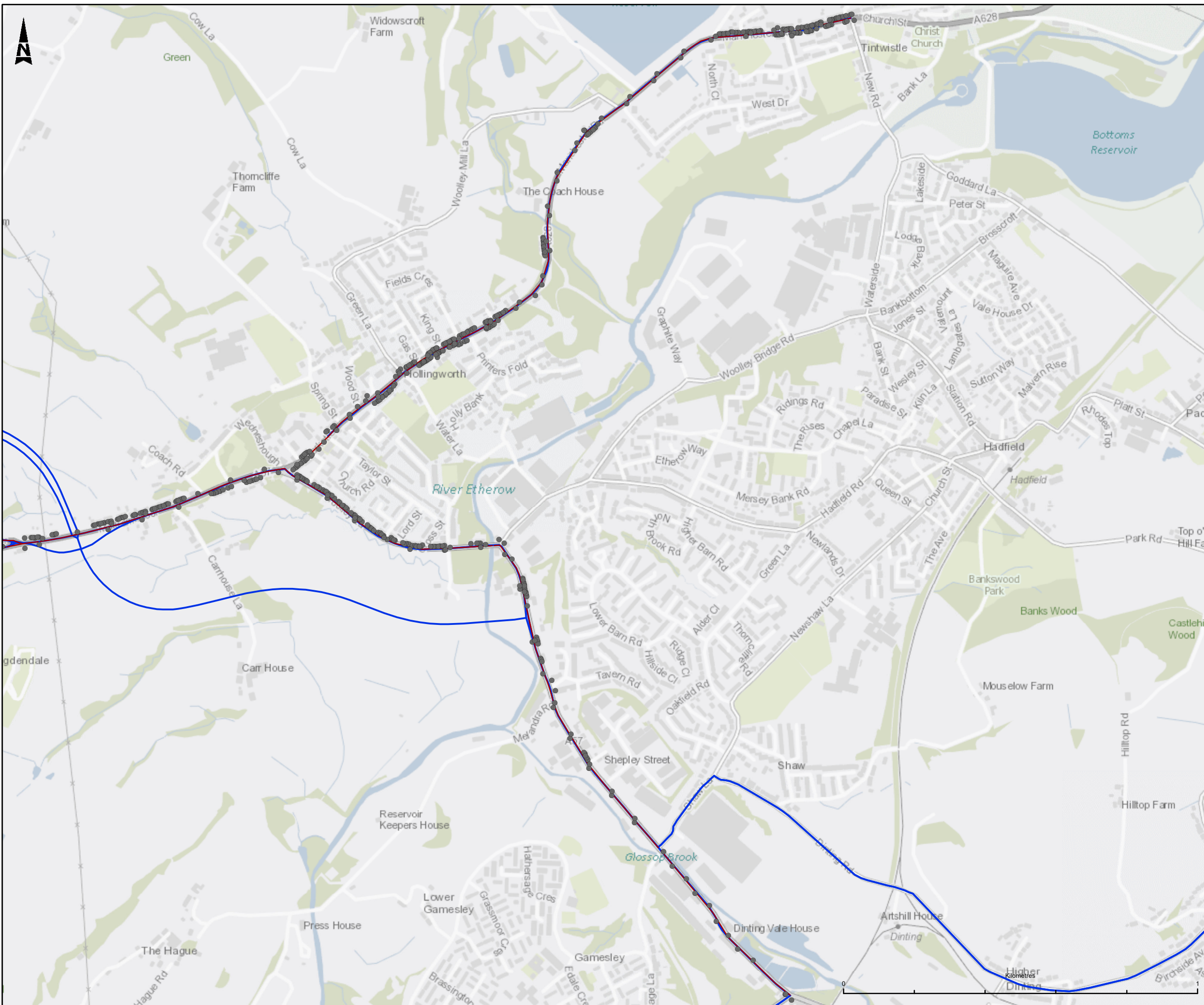
Description			
Status	Revision	Issue Date	
Description			
Status	Revision	Issue Date	
Description			
Status	Revision	Issue Date	
Description DCO SUBMISSION			
Status	A4	Revision	P01
Issue Date		02/06/21	
Drawn	SD	Checked	MDL/SR
Reviewed	LY	Authorised	MR
Drawing Suitability			Status
DCO SUBMISSION			A4



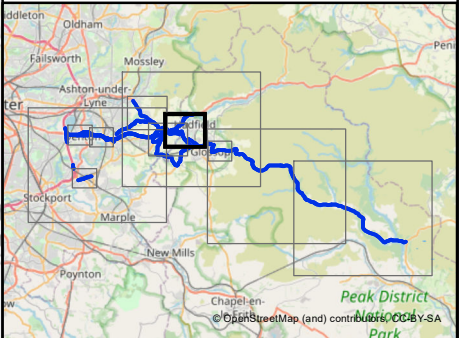
Client			
highways england			
Scheme Name			
A57 LINK ROADS			
Drawing Title			
FIGURE 5.4 AIR QUALITY EU COMPLIANCE RISK ASSESSMENT SHEET 7 OF 11			
PNS Ref. No.			
TR010034/APP/6.4			
Drawing Number			
Scheme	Originator	Volume	
HE551473	BBA	EGN	
Location		Type	Number
A57_AL_SCHEME		DR	LE - 060414
Scale	1:10,000	Original Size	A3
Rev			P01







- LEGEND**
- MODELLED QUALIFYING FEATURES AND PUBLIC ACCESS
  - DEFRA PCM LINKS COINCIDING WITH ROADS MEETING THE DMRB LA105 TRAFFIC SCREENING CRITERIA
  - ROADS MEETING DMRB LA105 TRAFFIC SCREENING CRITERIA



This map is reproduced from Ordnance Survey material with the permission of Ordnance Survey on behalf of the controller of Her Majesty's Stationery Office. © Crown Copyright. Unauthorised reproduction infringes Crown copyright and may lead to prosecution or civil proceedings.  
 CLIENT NAME: Highways England LICENCE NUMBER: 100030649

Description			
Status	Revision	Issue Date	
Description			
Status	Revision	Issue Date	
Description			
Status	Revision	Issue Date	
Description	DCO SUBMISSION		
Status	A4	Revision P01	Issue Date 02/06/21
Drawn	SD	Checked MDL/SR	Reviewed LY
Authorised	MR		Status
Drawing Suitability	DCO SUBMISSION		A4

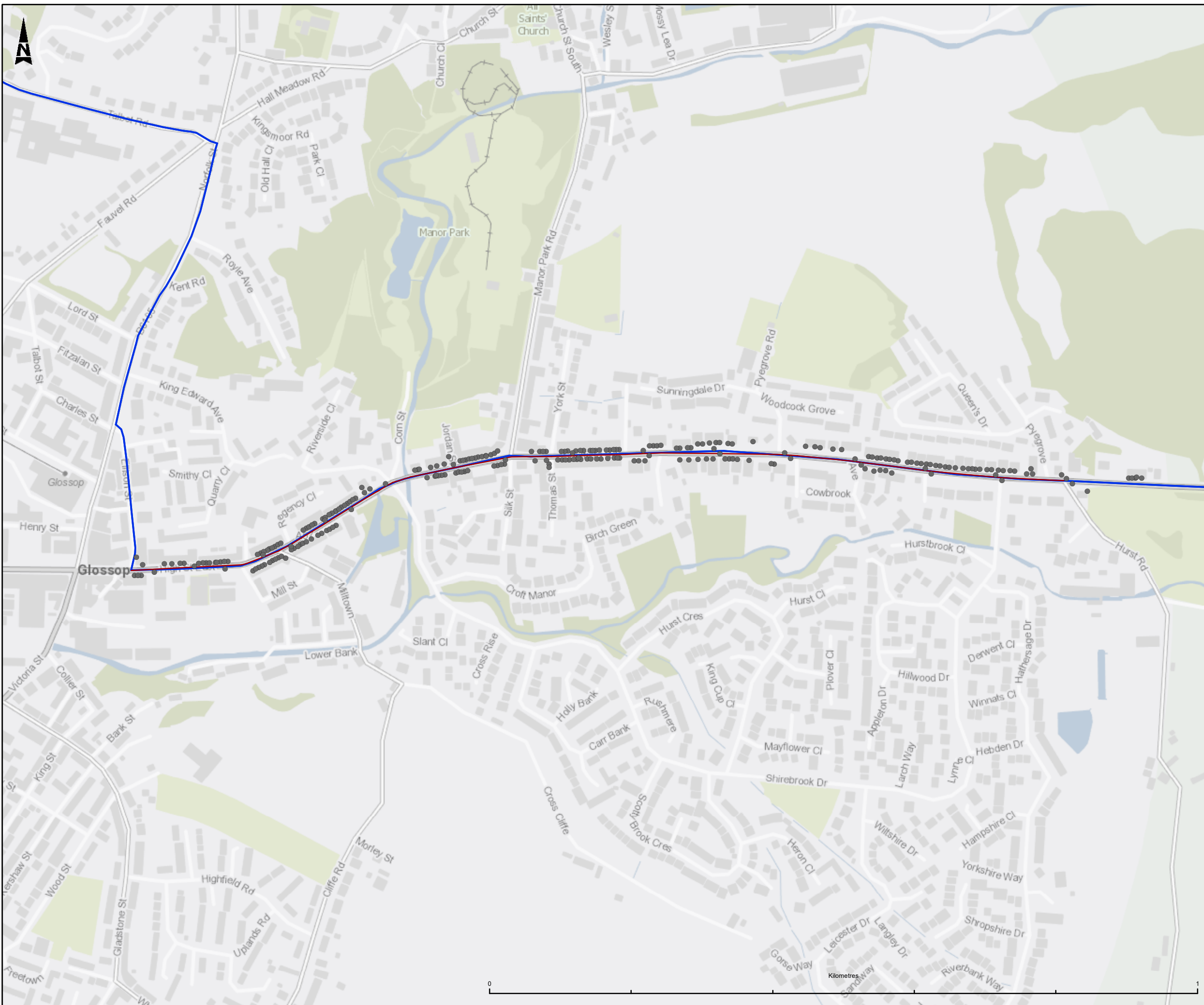


Scheme Name  
**A57 LINK ROADS**

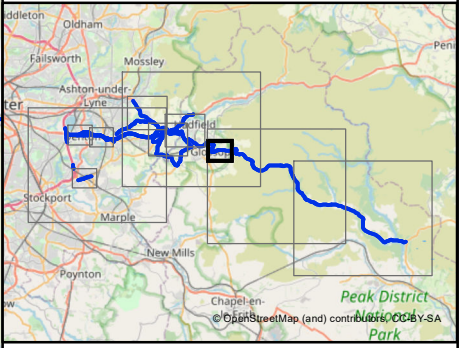
Drawing Title  
**FIGURE 5.4  
AIR QUALITY EU COMPLIANCE RISK  
ASSESSMENT  
SHEET 8 OF 11**

PNS Ref. No.  
TR010034/APP/6.4

Drawing Number	HE551473 - BBA - EGN -	Original Size	A3	Rev	P01
Scheme	A57_AL_SCHEME - DR - LE - 060414	Type		Number	
Location		Scale	1:10,000		



- LEGEND**
- MODELLED QUALIFYING FEATURES AND PUBLIC ACCESS
  - DEFRA PCM LINKS COINCIDING WITH ROADS MEETING THE DMRB LA105 TRAFFIC SCREENING CRITERIA
  - ROADS MEETING DMRB LA105 TRAFFIC SCREENING CRITERIA



This map is reproduced from Ordnance Survey material with the permission of Ordnance Survey on behalf of the controller of Her Majesty's Stationery Office. © Crown Copyright. Unauthorised reproduction infringes Crown copyright and may lead to prosecution or civil proceedings. CLIENT NAME: Highways England LICENCE NUMBER: 100030649

Description			
Status	Revision	Issue Date	
Description			
Status	Revision	Issue Date	
Description			
Status	Revision	Issue Date	
Description DCO SUBMISSION			
Status	A4	Revision P01	Issue Date 02/06/21
Drawn	SD	Checked MDL/SR	Reviewed LY
Authorised	MR	Status	
Drawing Suitability			A4



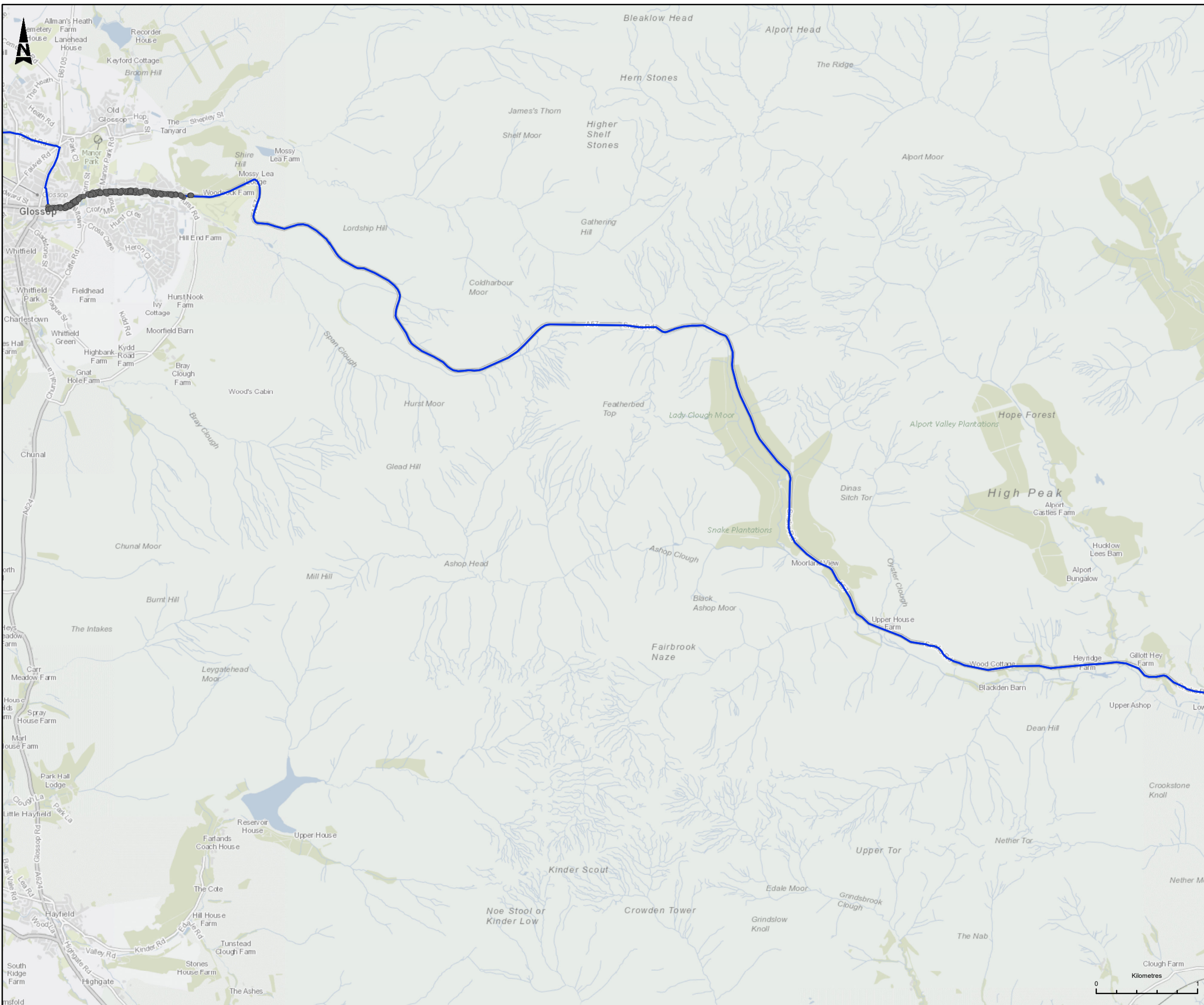
Client  
**A57 LINK ROADS**

Drawing Title  
**FIGURE 5.4  
AIR QUALITY EU COMPLIANCE RISK  
ASSESSMENT  
SHEET 9 OF 11**

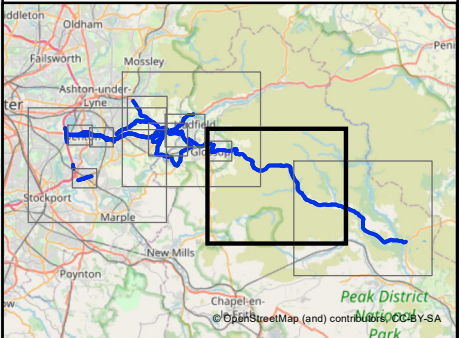
PINS Ref. No.  
**TR010034/APP/6.4**

Drawing Number	Originator	Volume
HE551473	BBA	EGN
A57_AL_SCHEME	DR	LE - 060414
Location	Type	Role
		Number
Scale	1:5,000	Original Size A3
Rev.	P01	





- LEGEND**
- MODELLED QUALIFYING FEATURES AND PUBLIC ACCESS
  - DEFRA PCM LINKS COINCIDING WITH ROADS MEETING THE DMRB LA105 TRAFFIC SCREENING CRITERIA
  - ROADS MEETING DMRB LA105 TRAFFIC SCREENING CRITERIA



This map is reproduced from Ordnance Survey material with the permission of Ordnance Survey on behalf of the controller of Her Majesty's Stationery Office. © Crown Copyright. Unauthorised reproduction infringes Crown copyright and may lead to prosecution or civil proceedings.  
 CLIENT NAME: Highways England LICENCE NUMBER: 100030649

Description			
Status	Revision	Issue Date	
Description			
Status	Revision	Issue Date	
Description			
Status	Revision	Issue Date	
Description DCO SUBMISSION			
Status	A4	Revision P01	Issue Date 02/06/21
Drawn	SD	Checked MDL/SR	Reviewed LY
Authorised	MR		
Drawing Suitability	Status		
DCO SUBMISSION			A4

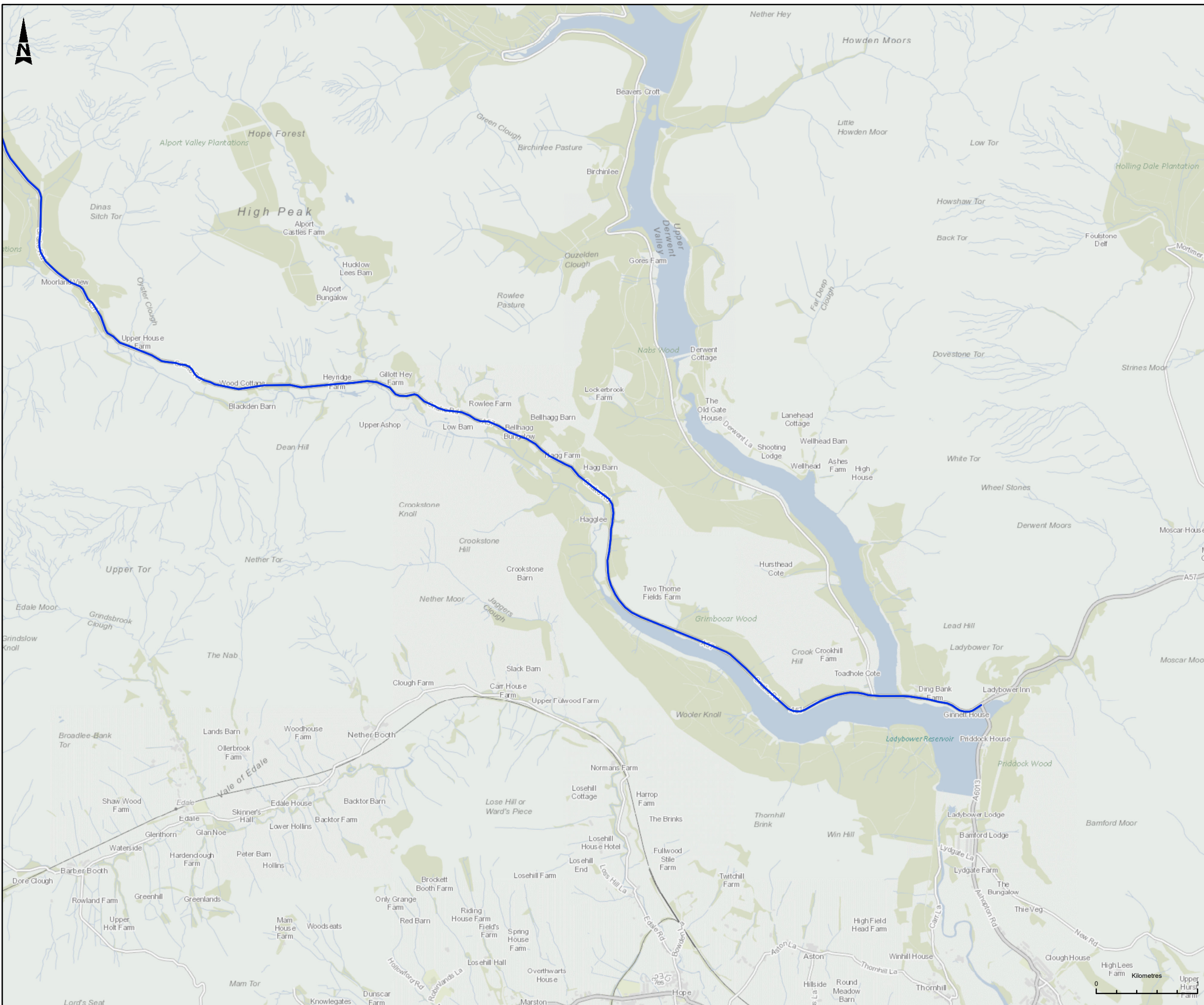


Scheme Name  
**A57 LINK ROADS**

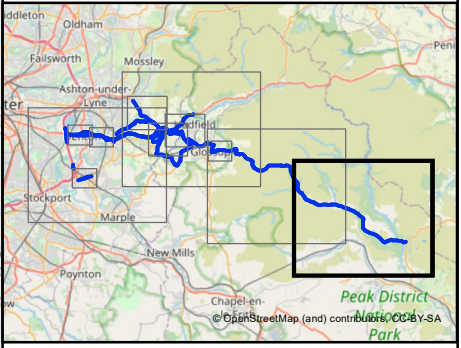
Drawing Title  
**FIGURE 5.4  
 AIR QUALITY EU COMPLIANCE RISK  
 ASSESSMENT  
 SHEET 10 OF 11**

PNS Ref. No.  
**TR010034/APP/6.4**

Drawing Number	HE551473	Originator	BBA	Volume	EGN
Location	A57_AL_SCHEME	DR	LE	LE	060414
Scale	1:35,000	Original Size	A3	Rev	P01



- LEGEND**
- MODELLED QUALIFYING FEATURES AND PUBLIC ACCESS
  - DEFRA PCM LINKS COINCIDING WITH ROADS MEETING THE DMRB LA105 TRAFFIC SCREENING CRITERIA
  - ROADS MEETING DMRB LA105 TRAFFIC SCREENING CRITERIA



This map is reproduced from Ordnance Survey material with the permission of Ordnance Survey on behalf of the controller of Her Majesty's Stationary Office. © Crown Copyright. Unauthorised reproduction infringes Crown copyright and may lead to prosecution or civil proceedings. CLIENT NAME: Highways England LICENCE NUMBER: 100030649

Description			
Status	Revision	Issue Date	
Description			
Status	Revision	Issue Date	
Description			
Status	Revision	Issue Date	
Description DCO SUBMISSION			
Status	A4	Revision P01	Issue Date 02/06/21
Drawn	SD	Checked MDL/SR	Reviewed LY
Authorised	MR	Status	
Drawing Suitability			A4
DCO SUBMISSION			



Client			
A57 LINK ROADS			
Scheme Name			
A57 LINK ROADS			
Drawing Title			
FIGURE 5.4 AIR QUALITY EU COMPLIANCE RISK ASSESSMENT SHEET 11 OF 11			
PNS Ref. No.			
TR010034/APP/6.4			
Drawing Number			
HE551473	Originator BBA	Volume EGN	
A57_AL_SCHEME	DR	LE	060414
Location	Type	Role	Number
Scale	1:35,000	Original Size	A3
Rev			P01